










## AESTHETIC RESOURCES

Visual Resource Assessment  
 St. Lawrence Wind Energy Project  
 Exhibit 3.8.3  
 December 2008

### KEY

-  Visual Receptors
-  Proposed Wind Turbine
-  National Register Site
-  State Park
-  State Wildlife Management Area

### Number of Turbines Visible

-  1 - 10
-  11 - 20
-  21 - 30
-  31 - 40
-  41 - 53

PROJECT# 2006-06115.10P  
 Copyright © 2008 Saratoga Associates. All Rights Reserved.  
 This map is computer generated using data acquired by Saratoga Associates  
 from various sources and is intended only for reference, conceptual planning  
 and presentation purposes. This map is not intended for and should not be  
 used to establish boundaries, property lines, location of objects or to provide  
 any other information typically needed for construction or any other purpose  
 when engineering plans or land surveys are required.  
 File location: H:\06115\sgaweb\receptor01101.mxd

**SARATOGA  
ASSOCIATES**

Landscape Architects, Architects,  
 Engineers, and Planners, P.C.  
 One New York City - Saratoga Springs - Syracuse

