






5-MILE VIEWSHED: TOPOGRAPHY AND VEGETATION

Visual Resource Assessment
 St. Lawrence Wind Energy Project

Exhibit 3.8.2
 December 2008

KEY

-  Proposed Wind Turbine
 -  National Register Site
 -  State Park
 -  State Wildlife Management Area
- Number of Turbines Visible

-  1 - 10
-  11 - 20
-  21 - 30
-  31 - 40
-  41 - 53

PROJECT# 2006-06115.10P
 Copyright © 2008 Saratoga Associates. All Rights Reserved.
 This map is computer generated using data obtained by Saratoga Associates
 from various sources and is intended only for reference, conceptual planning
 and presentation purposes. This map is not intended for and should not be
 used to establish boundaries, property lines, location of objects or to provide
 any other information typically needed for construction or any other purpose
 when engineering plans or land surveys are required.
 File Location: D:\06115\mgis\mxd\06111120.mxd

**SARATOGA
 ASSOCIATES**

Landscape Architects, Architects,
 Engineers, and Planners, P.C.
 One West L.A. - Saratoga Springs - NY

