










**5-MILE VIEWSHED:  
 TOPOGRAPHY ONLY**  
 Visual Resource Assessment  
 St. Lawrence Wind Energy Project

Exhibit 3.8.1  
 December 2008

- KEY**
-  Proposed Wind Turbine
  -  National Register Site
  -  State Park
  -  State Wildlife Management Area
- Number of Turbines Visible**
-  1 - 10
  -  11 - 20
  -  21 - 30
  -  31 - 40
  -  41 - 53

PROJECT# 2006-06115.10P  
 Copyright © 2008 Saratoga Associates. All Rights Reserved.  
 This map is computer generated using data acquired by Saratoga Associates from various sources and is intended only for reference, conceptual planning and presentation purposes. This map is not intended for and should not be used to establish boundaries, property lines, location of objects or to provide any other information typically needed for construction or any other purpose when engineered plans or land surveys are required.  
 File Location: D:\06115\topowshed081120.mxd

**SARATOGA  
 ASSOCIATES**

Landscape Architects, Architects,  
 Engineers, and Planners, P.C.  
 New York City • Saratoga Springs • Syracuse

